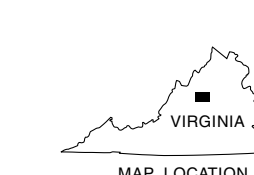
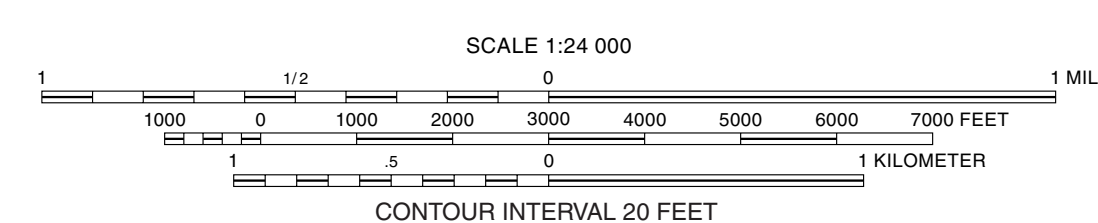
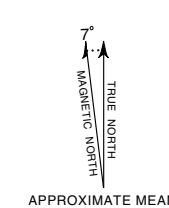




Base from USGS Digital Raster Graphic (DRG) of the  
Horseshoe Mountain and Lovington, Virginia quadrangles



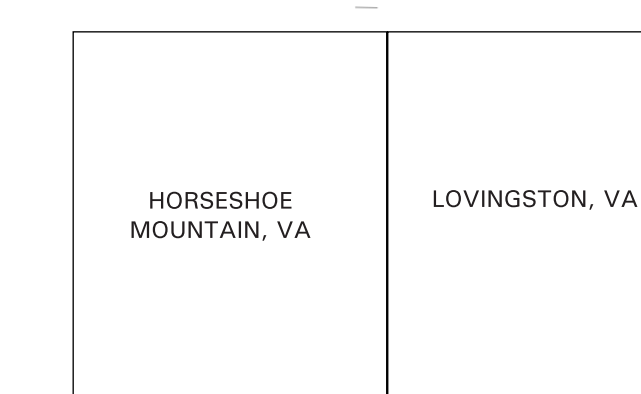
Debris-flows compiled from aerial photographs by G. Iovine, 1998  
Field verification by B.A. Morgan, G. Iovine, and G.F. Wiczorek, 1998

Description of Map Units

-  Debris Flows
-  Flood Effects

## INVENTORY OF DEBRIS-FLOWS AND FLOODS IN THE LOVINGSTON AND HORSESHOE MOUNTAIN, VA, 7.5' QUADRANGLES FROM THE AUGUST, 19/20, 1969 STORM IN NELSON COUNTY, VA

By  
B.A. MORGAN, G. IOVINE, P.G. CHIRICO, AND G.F. WICZOREK



INDEX MAP OF STUDY AREA